

Safe Passageways by School

Monrovia Unified School District

Table of Contents

- [Bradoaks Elementary](#)
- [Canyon Oaks HS and Mountain Park](#)
- [Canyon Early Learning Center](#)
- [Clifton Middle School](#)
- [Mayflower Elementary](#)

Table of Contents (con't)

- [Monroe Elementary](#)
- [Monrovia High School](#)
- [Plymouth Elementary](#)
- [Santa Fe Computer Science
Magnet School](#)
- [Wild Rose School of Creative
Arts](#)

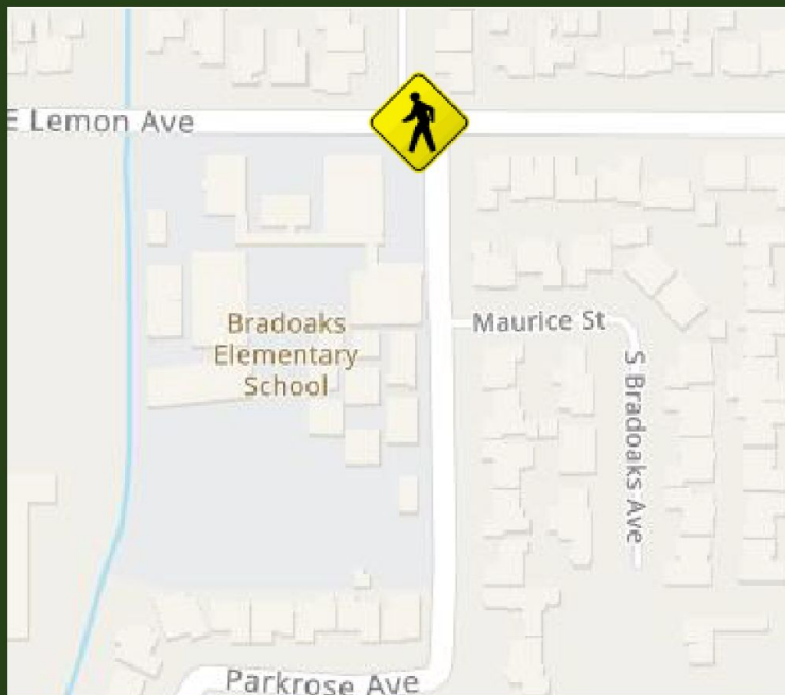
Caution:

If you see **something suspicious** along the safety route (a loose dog, police activity, etc.), please avoid the safety route for the time being.

These routes are meant to be safe, but there are sometimes unforeseen things that can happen along them.

Bradoaks Elementary

Safe Passageways

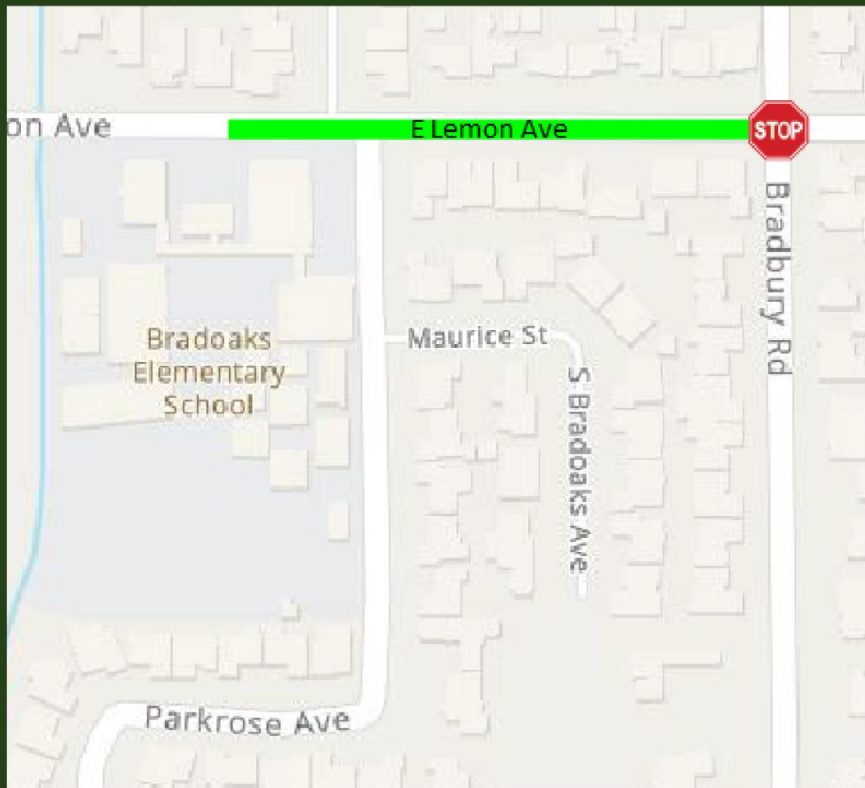


Traveling North:

From the school, students can use the **marked crosswalk with a crossing guard at Park Rose Ave** to cross Lemon and access the neighborhood to the north of the school.

Bradoaks Elementary

Safe Passageways

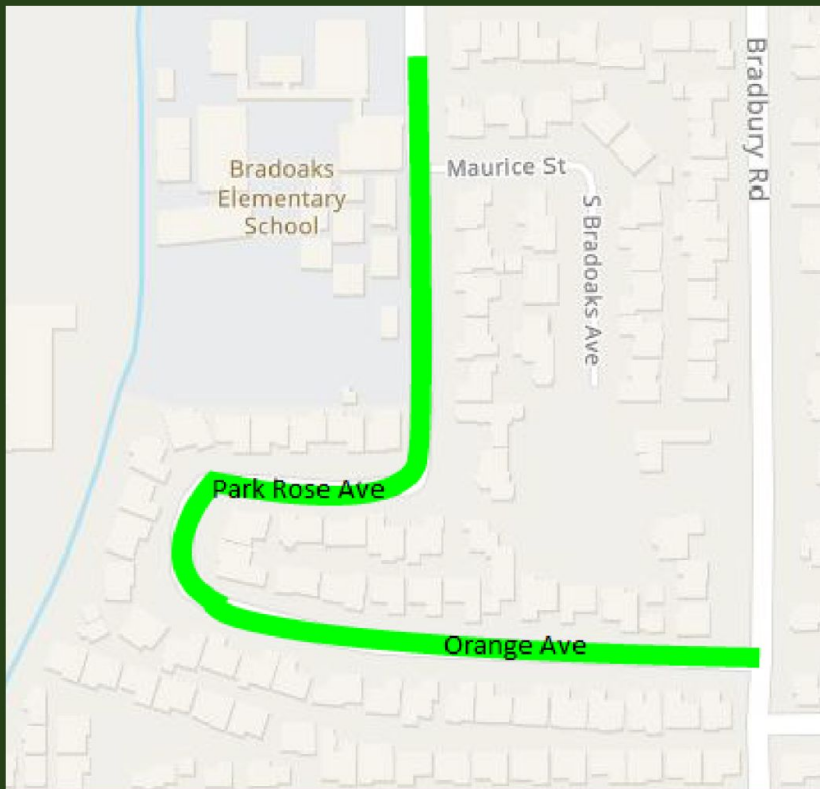


Traveling East:

Student can travel on sidewalks on either side of the street on Lemon Ave. There are **no stop signs on Lemon Ave. until Bradbury**, which is a 4-way stop.

Bradoaks Elementary

Safe Passageways



Traveling South:

Student can **use Park Rose Ave**, which has sidewalks on both sides of the street. This is a **very safe passage** as there are no major intersections and sidewalks throughout the neighborhoods.



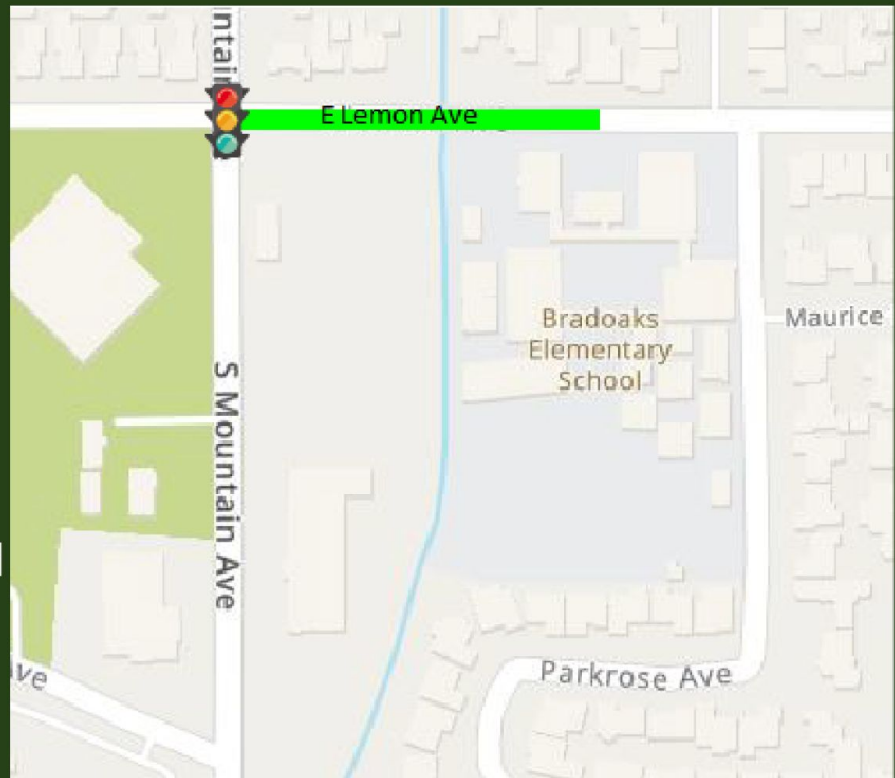
Bradoaks Elementary

Safe Passageways



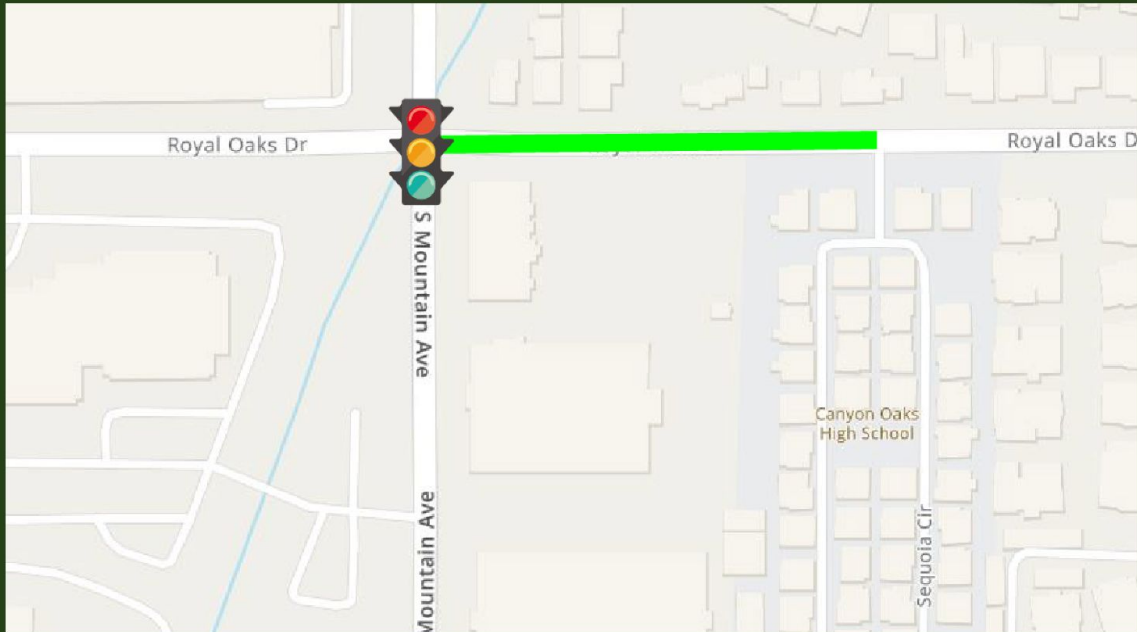
Traveling West:

Lemon Avenue has sidewalks on both sides of the street. **Students must use the traffic signal on Mountain Ave/Lemon Ave,** which has a 4-way clearly marked pedestrian crosswalk and a crossing guard.



Canyon Oaks HS and Mountain Park

Safe Passageways



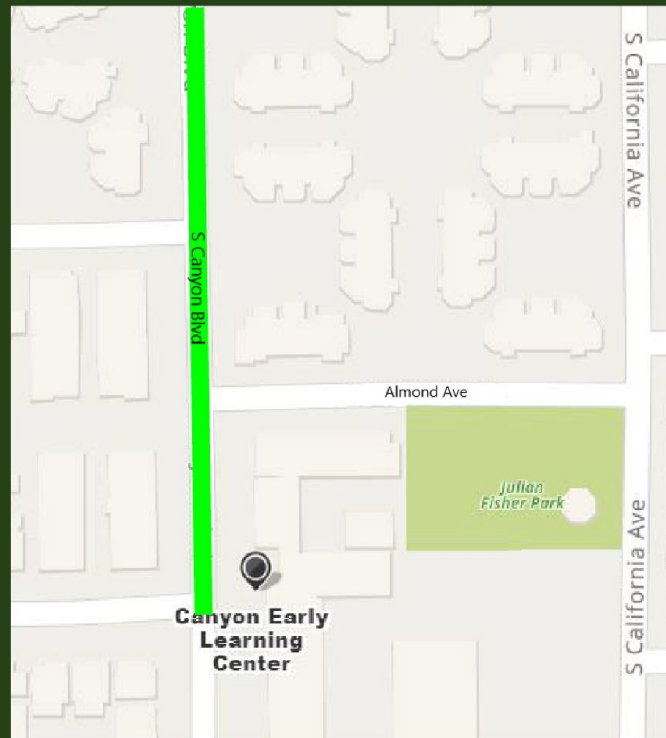
Traveling West:



Cross at Royal Oaks/Mountain Ave. Clearly marked intersection with crosswalk and pedestrian crossing. This is a 4-way marked crossing and will allow students access to proceed north safely crossing at the crosswalk.

Canyon Early Learning Center

Safe Passageways



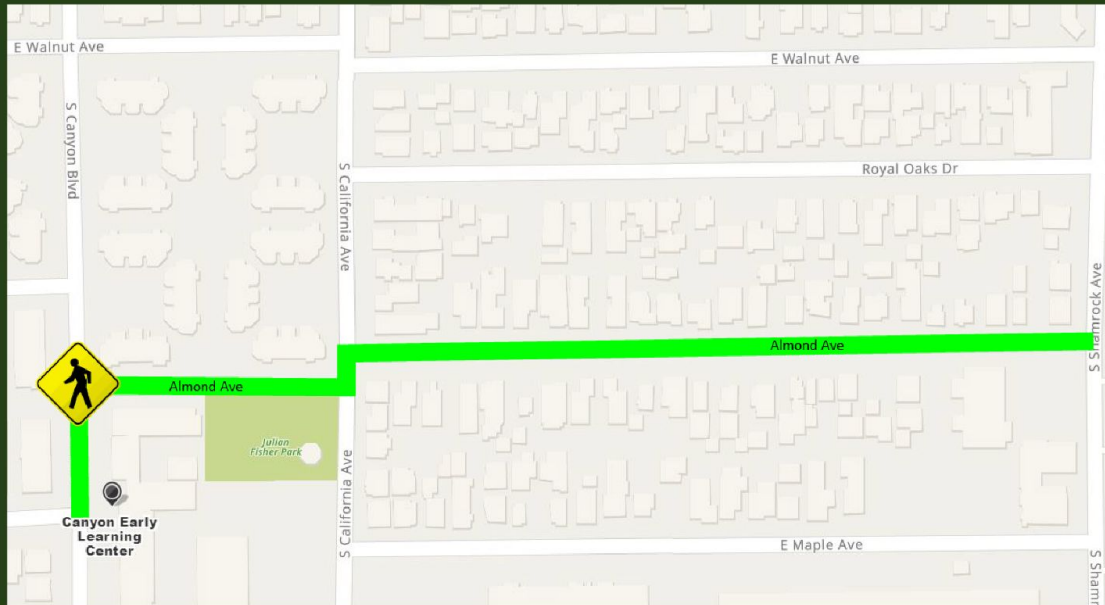
Traveling North:




Students can travel **north on Canyon Blvd** which has sidewalks on either side of the street.

Canyon Early Learning Center

Safe Passageways



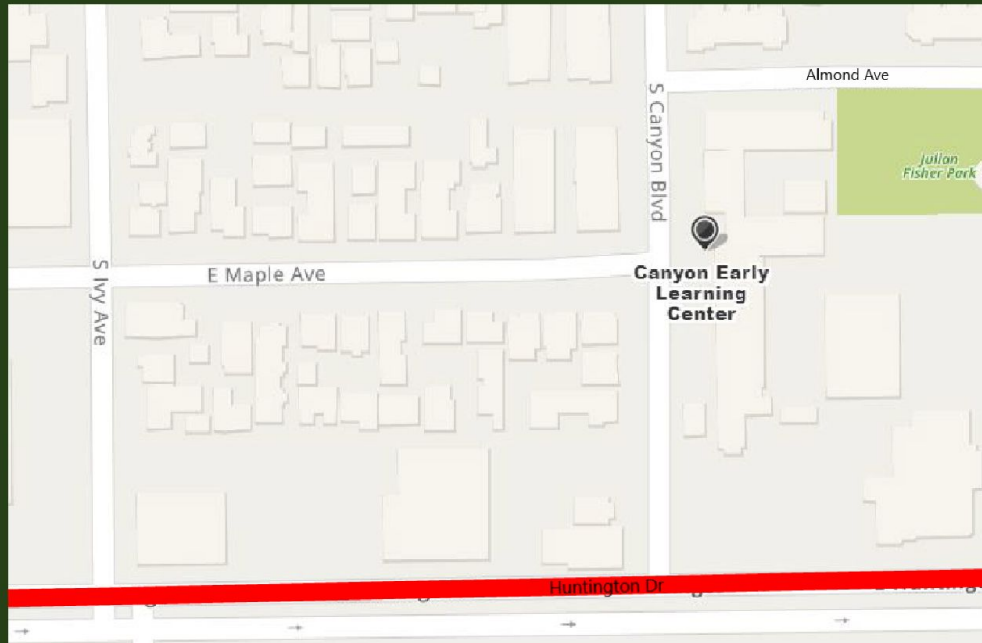
Traveling East:



Take Canyon Blvd. north to Almond Ave. There is a marked pedestrian crosswalk at Canyon/Almond Ave. Almond can be used to travel east. Crossing California to the East is a difficult passage as there is only a marked crosswalk to the south at California/Huntington Dr.

Canyon Early Learning Center

Safe Passageways



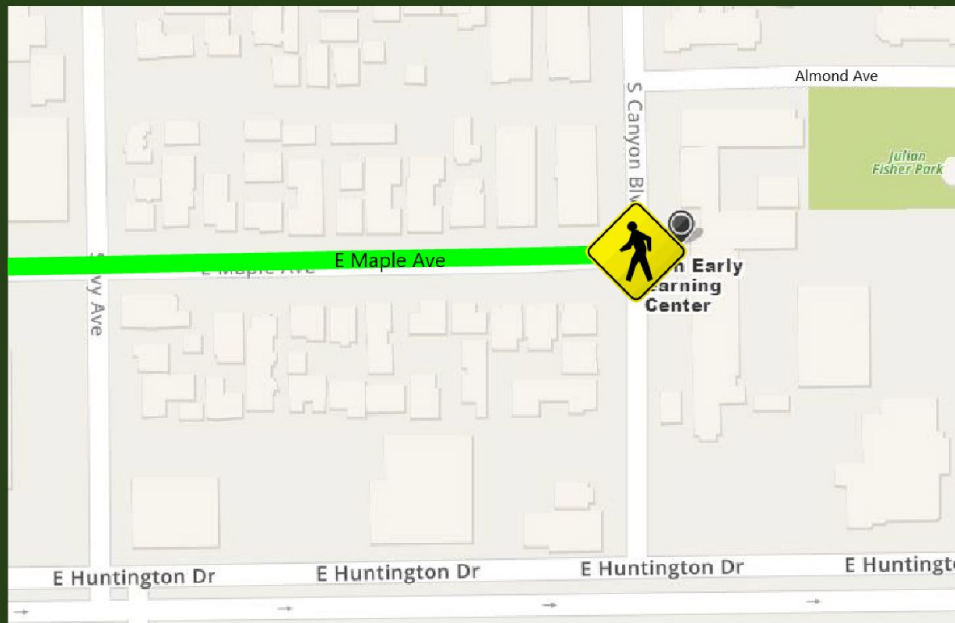
Traveling South:



If possible, avoid Huntington Drive as this is an unsafe method of pedestrian travel due to the high volume of traffic. There is a **4-way light at Myrtle and Huntington**, if you need to go south.

Canyon Early Learning Center

Safe Passageways



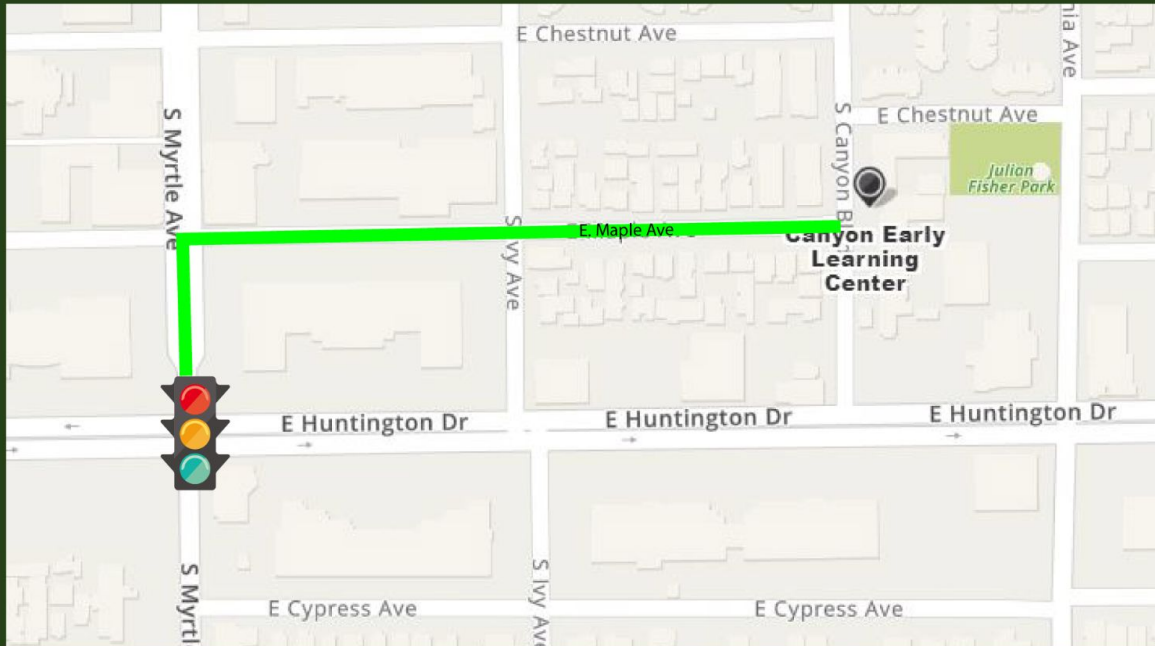
Traveling West:



There is a **3-way stop** at **Maple Ave.** to be able to go West with two marked pedestrian crosswalks.

Canyon Early Learning Center

Safe Passageways

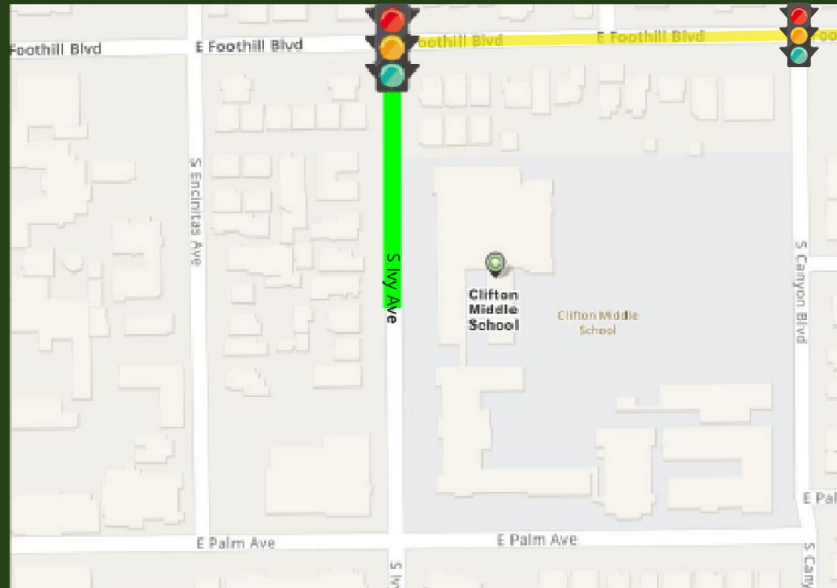


Traveling from South of Huntington:

The safest crossing for Huntington drive is to use the signaled 4-way crosswalk at **Huntington Drive and Myrtle Ave.**

Clifton Middle School

Safe Passageways



Traveling North:

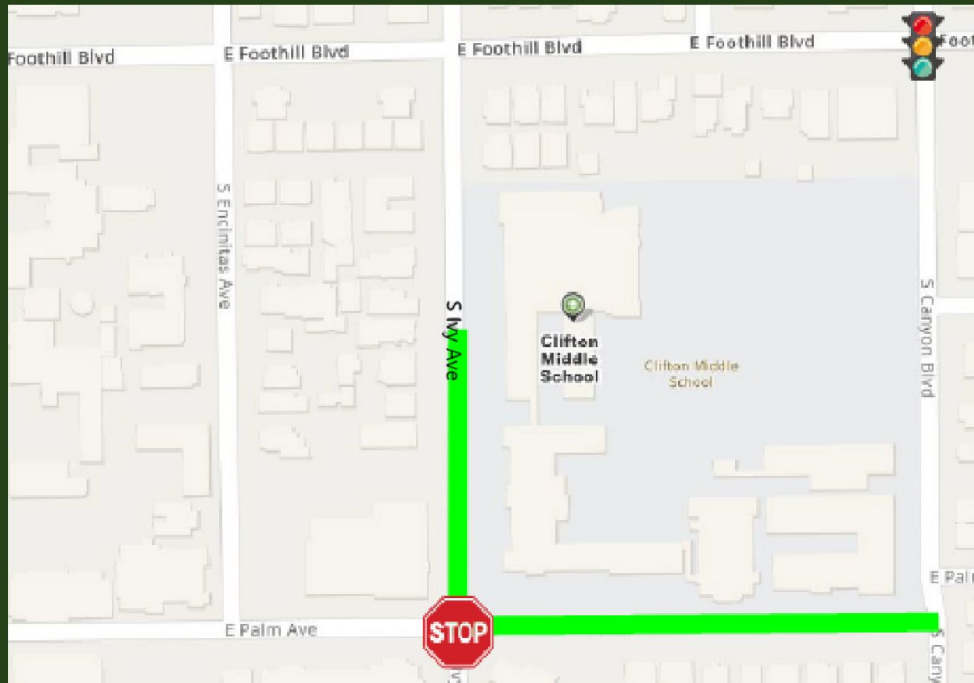


Take Ivy Ave. to Foothill Blvd. Use the traffic signal light and crosswalk with a crossing guard to get across.

For students that travel north on Canyon Ave., **use the signaled crosswalk at Canyon/Foothill Blvd.** Use caution walking east on Foothill from Ivy to Canyon as Foothill is a heavily trafficked street.

Clifton Middle School

Safe Passageways



Traveling East:

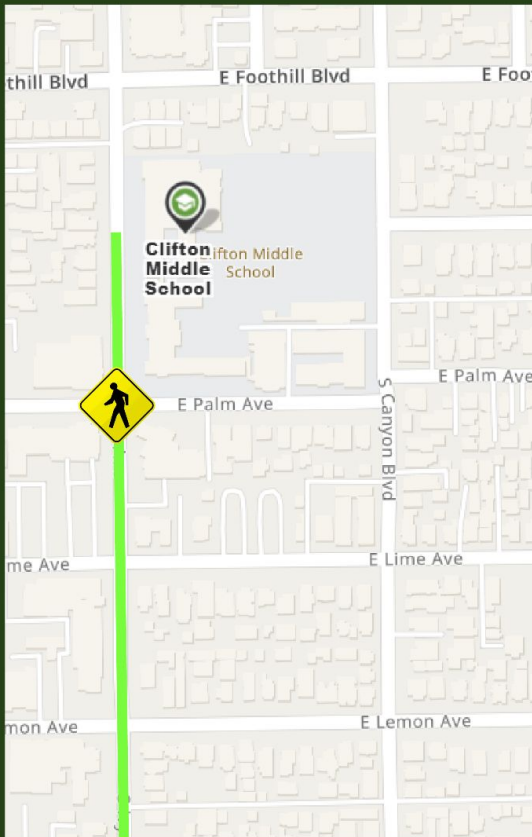


Use Palm Ave. Palm intersects with Canyon and has marked crosswalks.

*If students use Canyon to travel north, they will cross Foothill which has a traffic signal and 4-way marked crossing.

Clifton Middle School

Safe Passageways



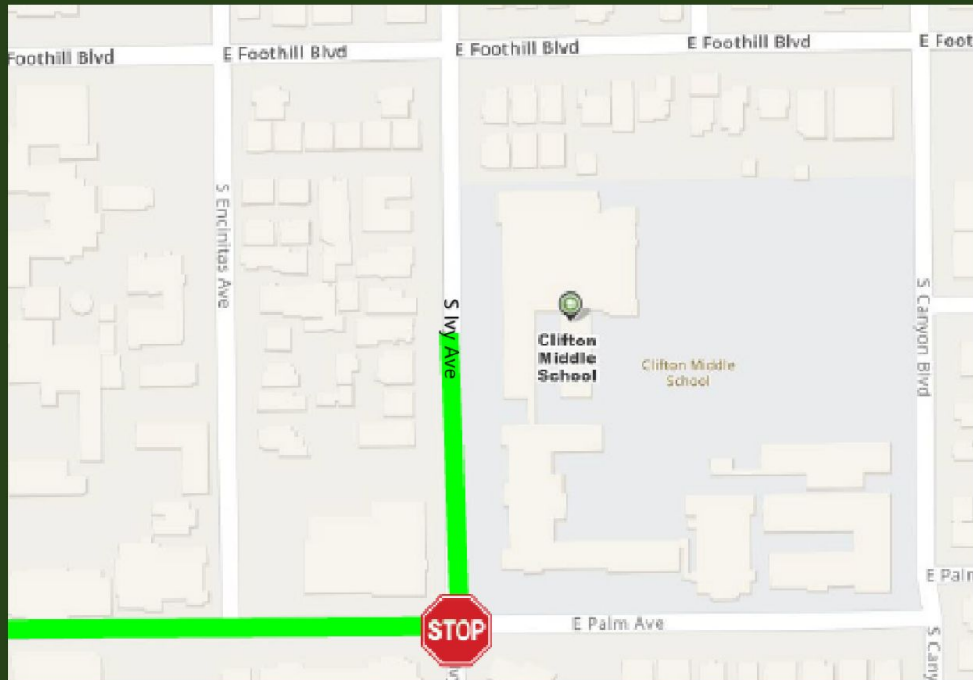
Traveling South:



Use crossing guard at Ivy Ave. and Palm Ave. at the 4-way crosswalk. Crosswalks are marked at intersections that continue south on Ivy at Lime Ave. and on Lemon Ave. on the East Side of the street.

Clifton Middle School

Safe Passageways



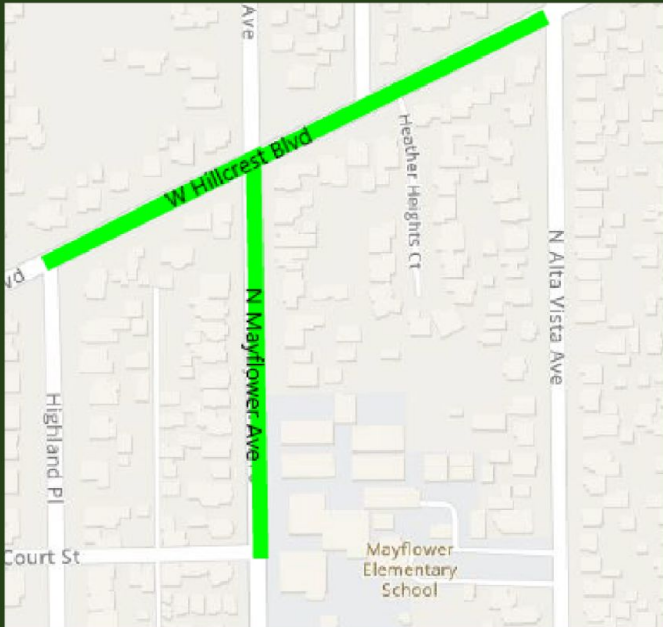
Traveling West:



Use Palm Ave. There is a marked crossing with a 4-way stop at Palm/Ivy.

Mayflower Elementary

Safe Passageways



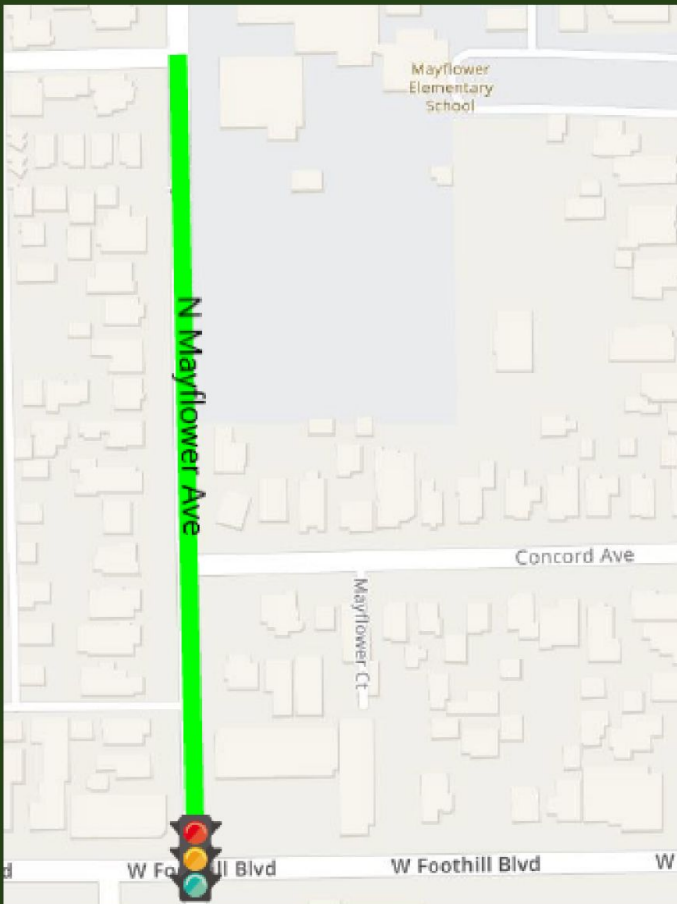
Traveling North:

Use **Mayflower Ave. to Hillcrest Blvd.** Only one marked crosswalk on the east side of Mayflower crossing Hillcrest. Hillcrest is well lit and has sidewalks on both sides of the street traveling east/west.

Students exiting on the Alta Vista side may travel North to Hillcrest. The intersection is a 4-way stop, however, **use extreme caution** when crossing. There are no demarcated crosswalks at this intersection.

Mayflower Elementary

Safe Passageways



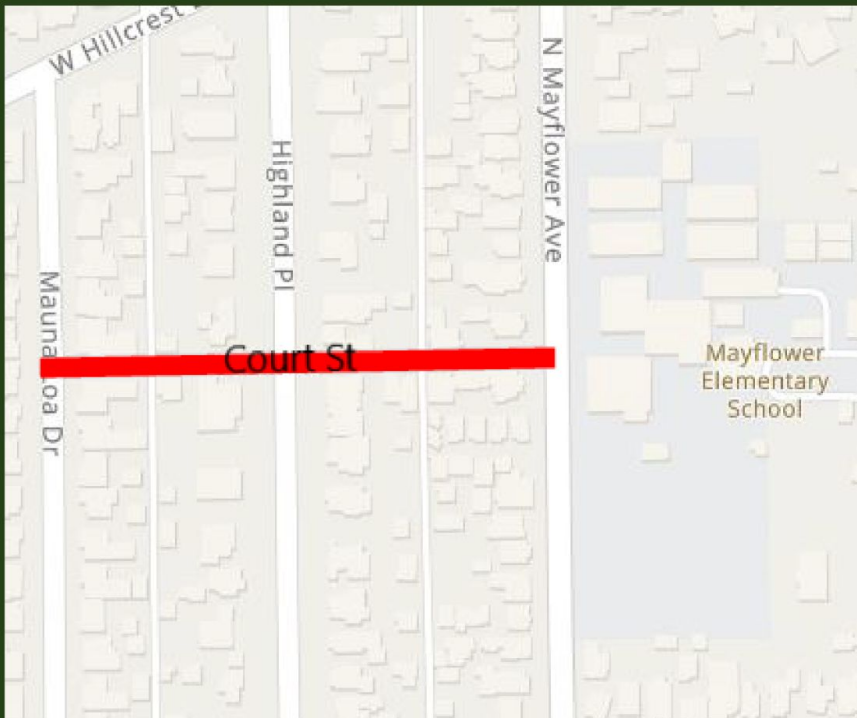
Traveling South:

Use Mayflower Ave.

Sidewalks are on both sides of the road. **Avoid crossing Mayflower/Foothill** if possible. However, if necessary, there is a traffic signal with pedestrian lights and crosswalk markings.

Mayflower Elementary

Safe Passageways



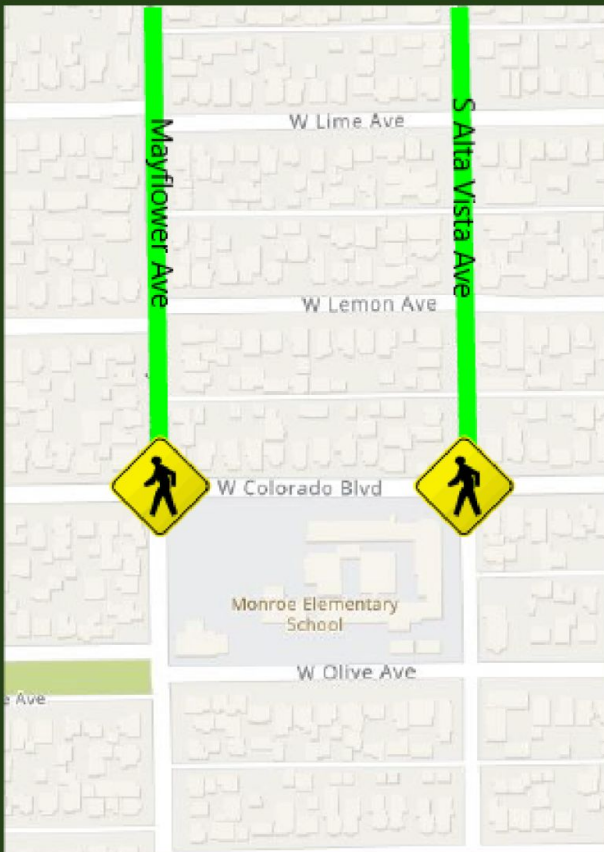
Traveling West:

Avoid Court St.

This is an alley and does not have sidewalks. Unsafe for children to use as a passageway.

Monroe Elementary

Safe Passageways



Traveling North:

Use Alta Vista or Mayflower. Both streets have sidewalks and a marked crosswalk at Colorado Blvd.

There is a crossing guard at Mayflower and Colorado.

Monroe Elementary

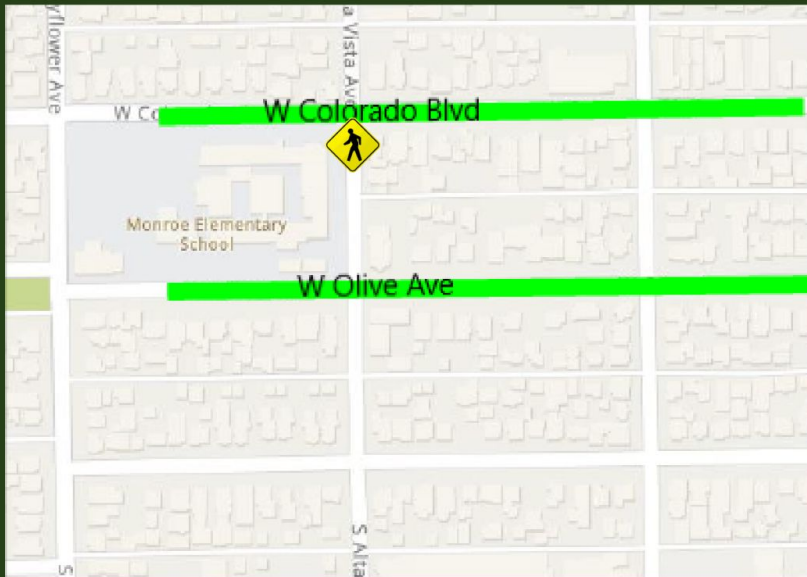
Safe Passageways



Traveling East:

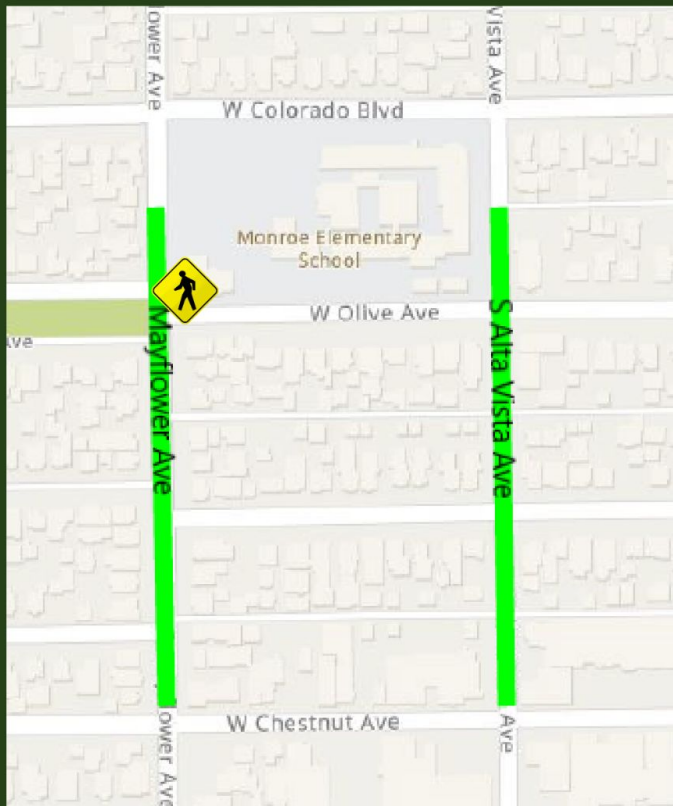
Use the sidewalks on either side of Colorado to the north of the school, or use Olive Ave to the south side of the school. **There is a crossing guard at Alta Vista and Colorado.**

There are no traffic lights until crossing Myrtle Ave, 4 blocks to the East of Monroe Elementary.



Monroe Elementary

Safe Passageways



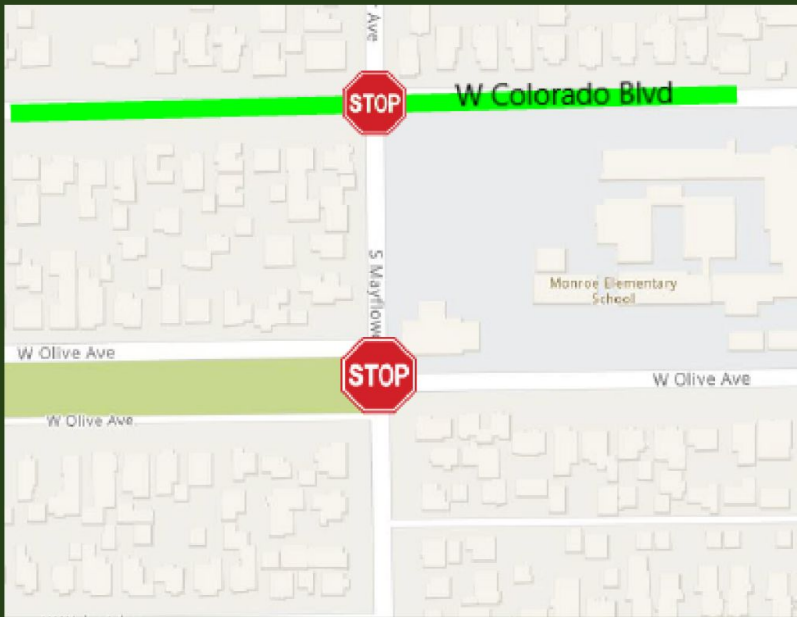
Traveling South:

Use **Mayflower** on the **west side** of the school with sidewalks on both sides of the road. Use **Alta Vista** to the **east side** of the school.

There's a crossing guard at Mayflower and Olive.

Monroe Elementary

Safe Passageways



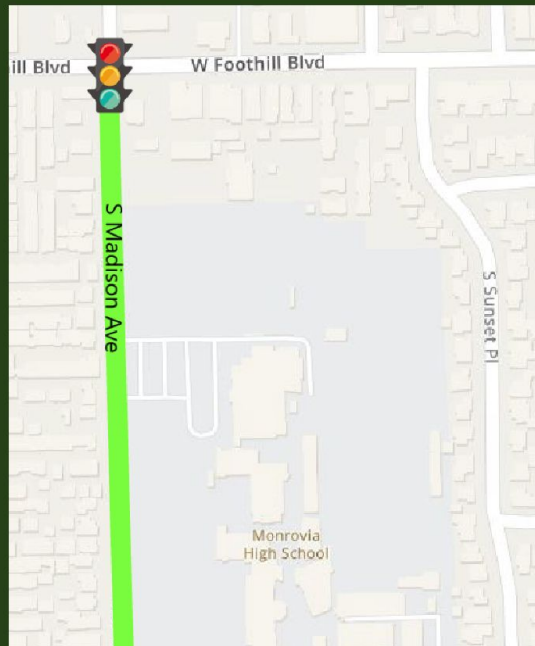
Traveling West:

Remain on Colorado Blvd. There is a 4-way stop at Colorado and Mayflower Ave. and a 5-way stop to the south of the school at Olive and Mayflower.

Marked Crosswalks are at both intersections and there are crossing guards.

Monrovia High School

Safe Passageways



Traveling North:



Use Madison Ave with sidewalks on both sides of the street. There is a **signaled intersection at Madison and Foothill** with clear crosswalk markings. If possible, **avoid Sunset/Foothill**; no major signal. There is a crosswalk, however, no traffic signal to stop traffic for pedestrians.

Monrovia High School

Safe Passageways



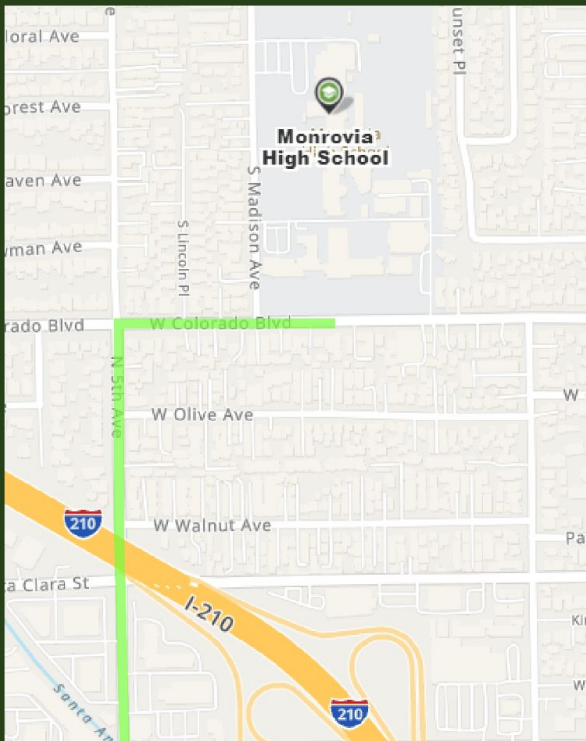
Traveling East:



Use Colorado Ave with sidewalks on both sides of the street. There is a **crosswalk at Monterey Ave** that will allow for passage to the south with sidewalks on both sides of the street.

Monrovia High School

Safe Passageways



Traveling South:

Route 1 - To take 5th Ave. south, **cross at Madison Ave/Colorado Blvd.** Proceed West to 5th Ave. There are no demarcated crosswalks at 5th Ave./Colorado.

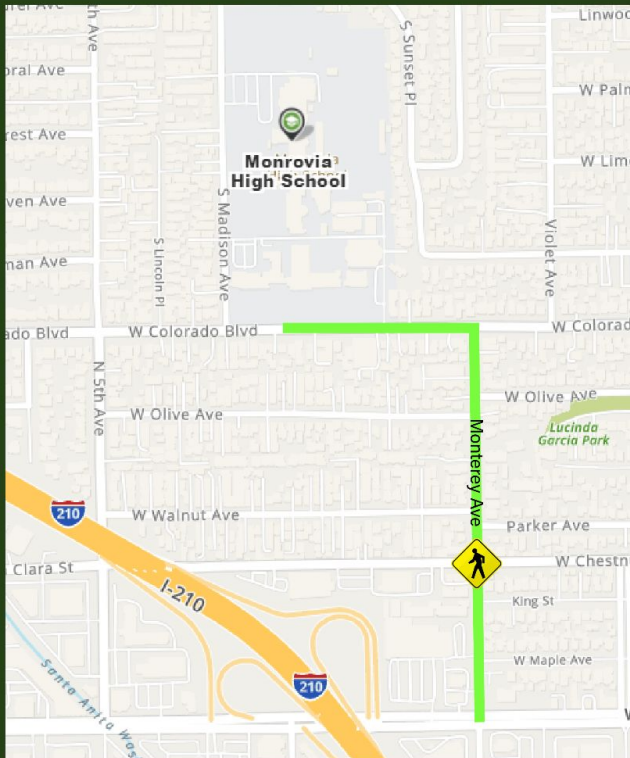
Monrovia High School

Safe Passageways



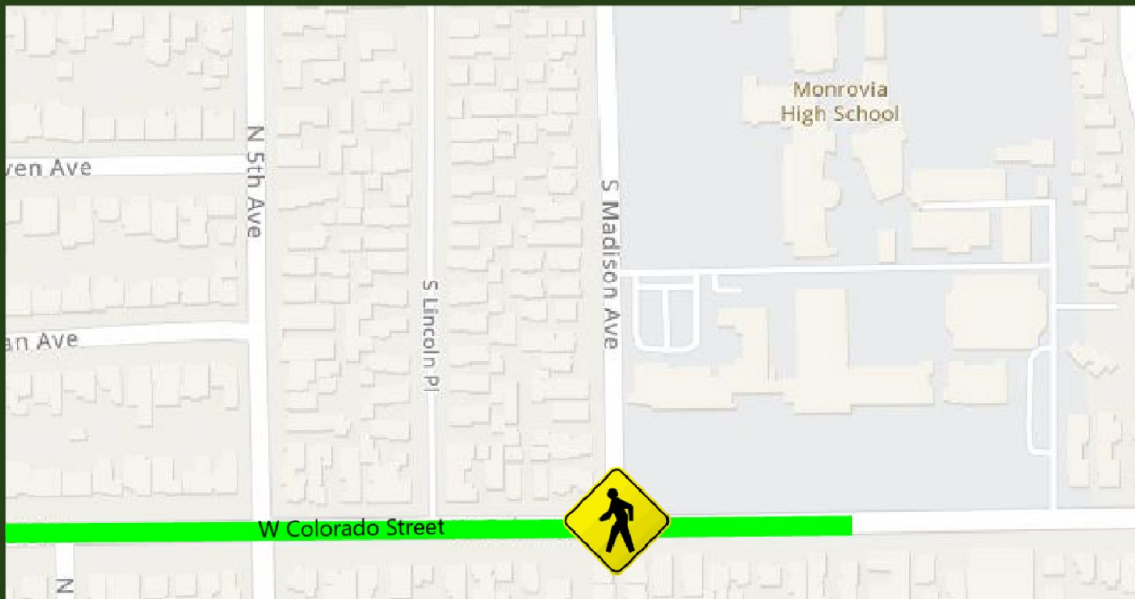
Traveling South:

Route 2 - Proceed East to Monterey Ave. At Monterey/Colorado Blvd there is a 3-way demarcated crosswalk. **Proceed with caution** while traveling south. No marked crosswalks at Monterey/Olive Ave. Marked crosswalk at Monterey/Walnut Ave on the west side of the intersection. There are 4-way demarcated crosswalks at Monterey & Chestnut Ave.



Monrovia High School

Safe Passageways



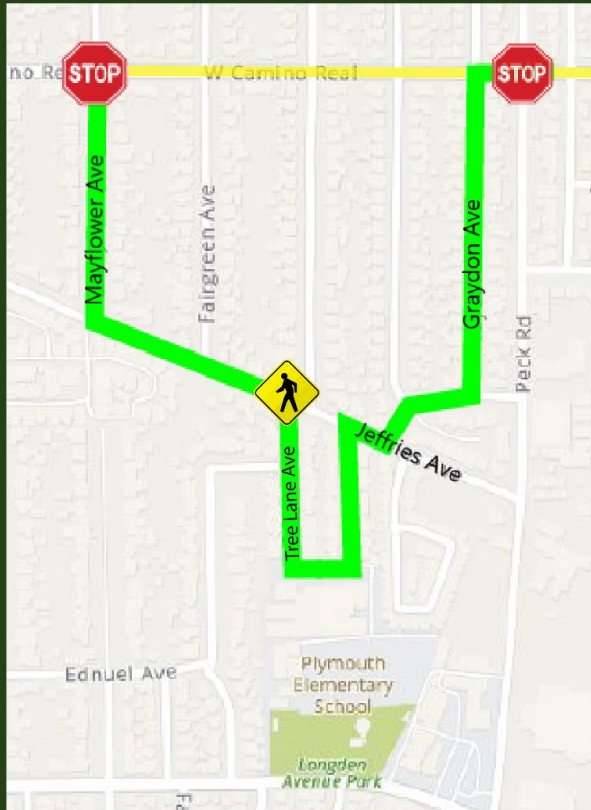
Traveling West:



Colorado Ave has sidewalks on both sides of the street. There are only two crosswalks at this intersection located on the east side of Madison crossing Colorado and the north side of Colorado crossing Madison.

Plymouth Elementary

Safe Passageways



Traveling North:



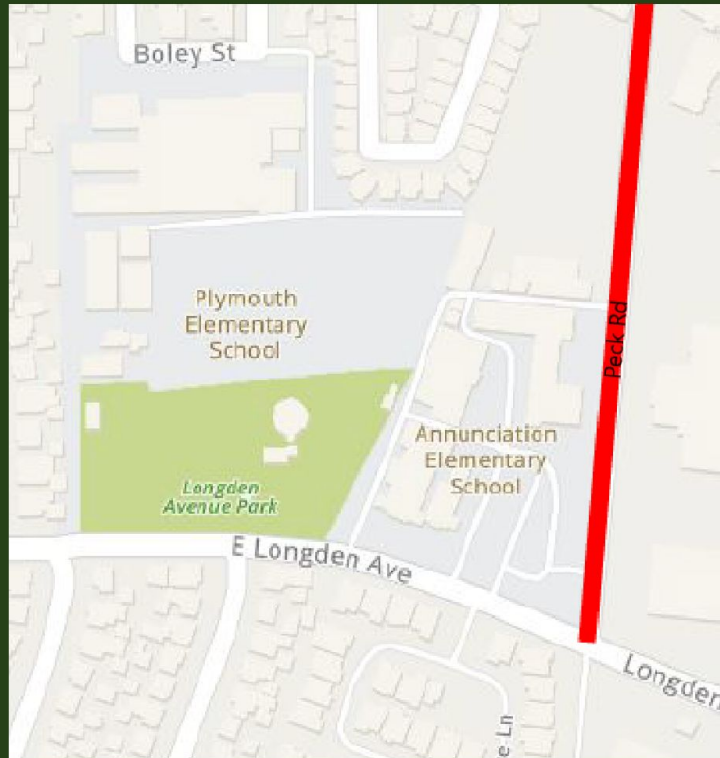
Streets North of Jeffries have no sidewalks. Jeffries travels East/West and does have sidewalks on both sides of the road. If travelling north, past Camino Real, **the safest crossing is at the intersection of Mayflower/Camino Real or at Peck Road & Camino Real** which is a 4-way stop at both intersections.

There is a crossing guard at Treelane Ave and Jeffries.

*Students should use extreme caution when traveling on Camino Real from Graydon to Peck road as there are no sidewalks along this section.

Plymouth Elementary

Safe Passageways

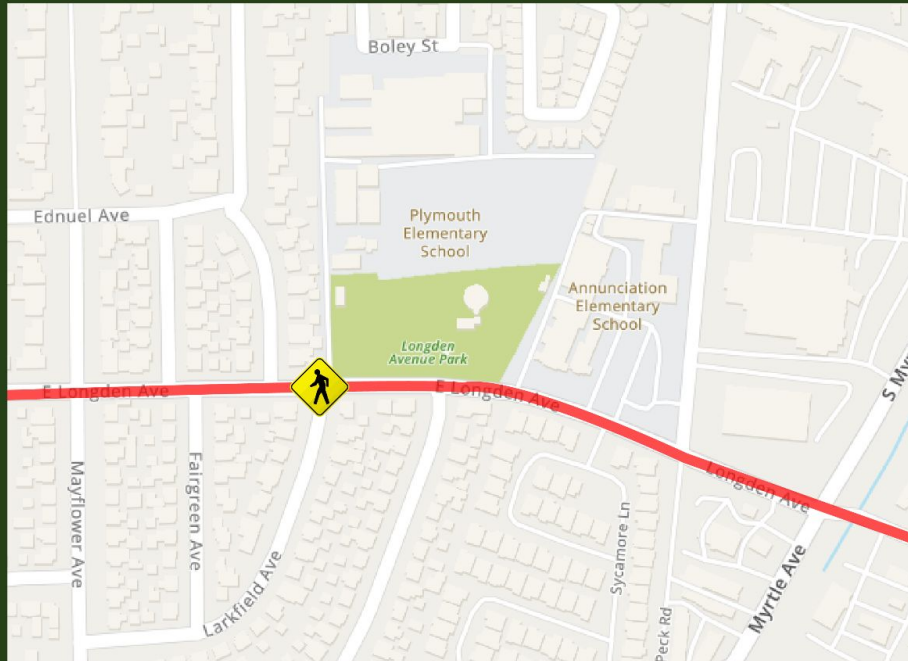


Traveling East: ➡

Avoid Peck Road

Plymouth Elementary

Safe Passageways



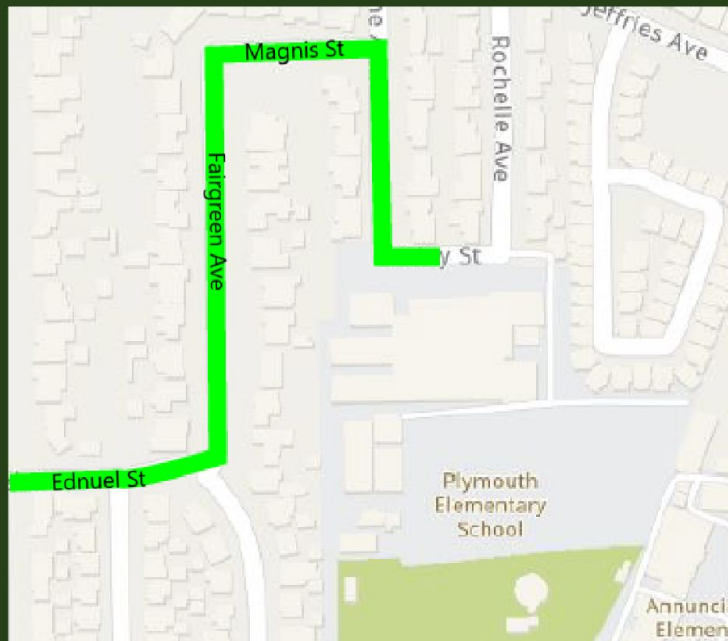
Traveling South:



Avoid Longden Ave., if possible. Major street; dangerous to cross.
If crossing Longden, use crosswalk at Larkfield Ave.

Plymouth Elementary

Safe Passageways

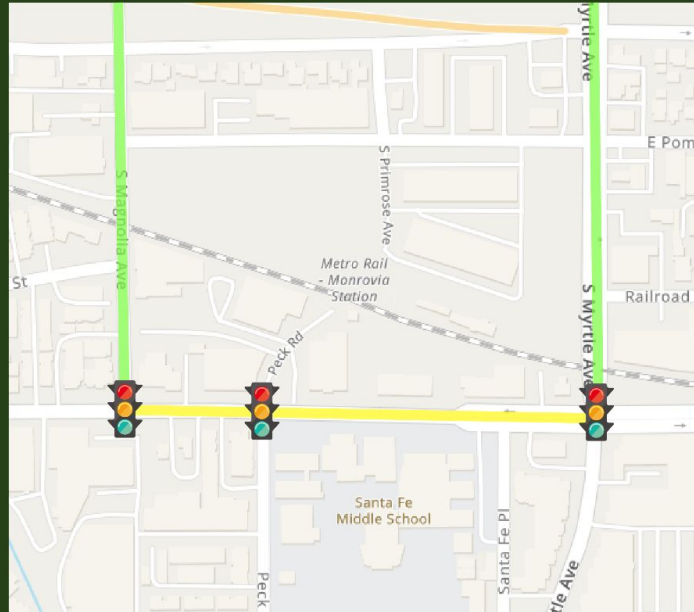


Traveling West: ←

Safe to walk. No traffic signals/lights/intersections.
Area is well lit in the late afternoon.

Santa Fe Magnet School

Safe Passageways



Traveling North:

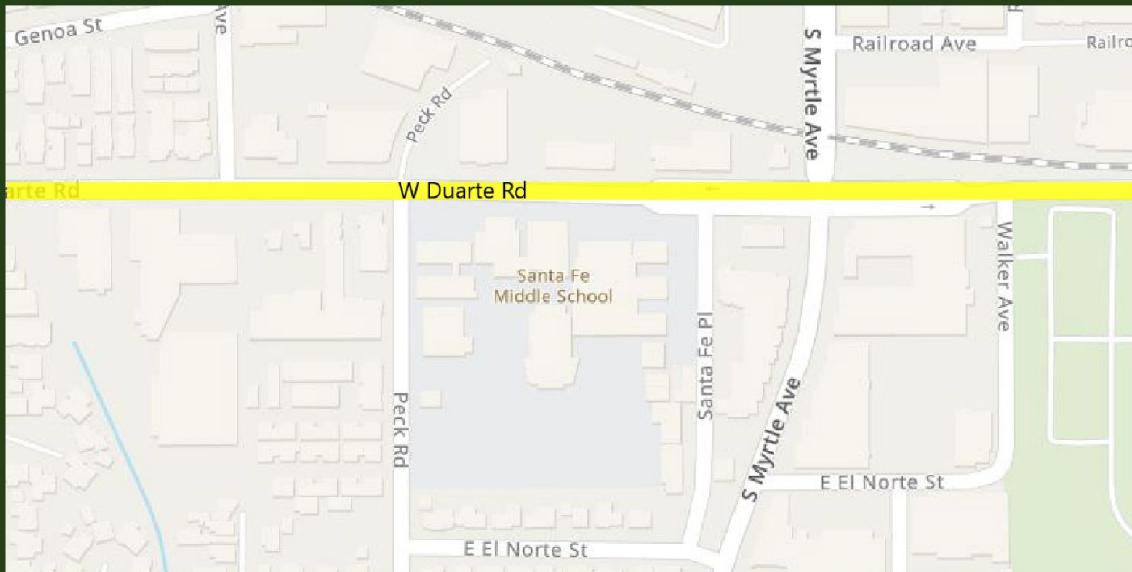


There is a **traffic signal to the West at Peck Rd/Duarte** with marked crosswalks and pedestrian signals. There is also a **traffic signal to the East at Duarte Rd/Myrtle Ave**. Students can also travel west on Duarte Rd to the traffic light with marked crosswalk at Magnolia Ave/Duarte Ave. on the west side of the intersection. Magnolia Ave has sidewalks on both sides of the road going to the North.

There is also a crossing guard at Duarte and Peck.

Santa Fe Magnet School

Safe Passageways

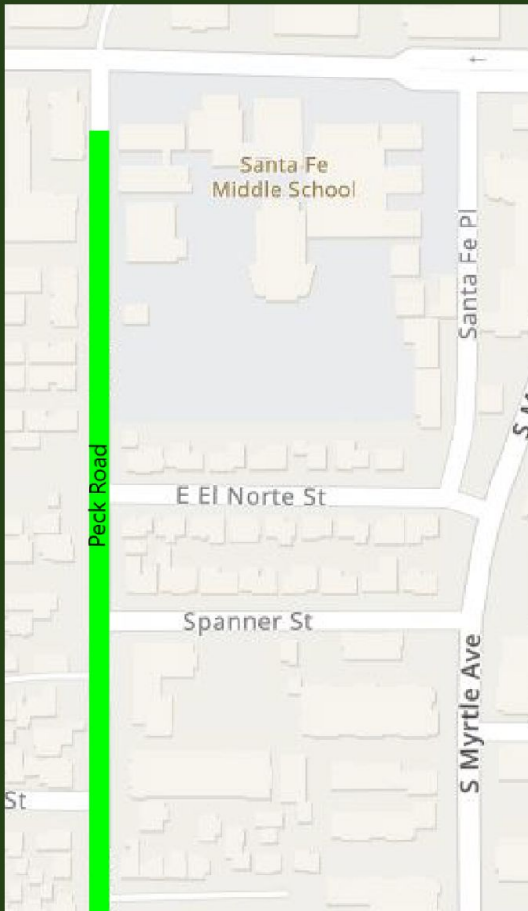


Traveling East/West: 

Duarte Road is a major 4-lane highway.

Santa Fe Magnet School

Safe Passageways

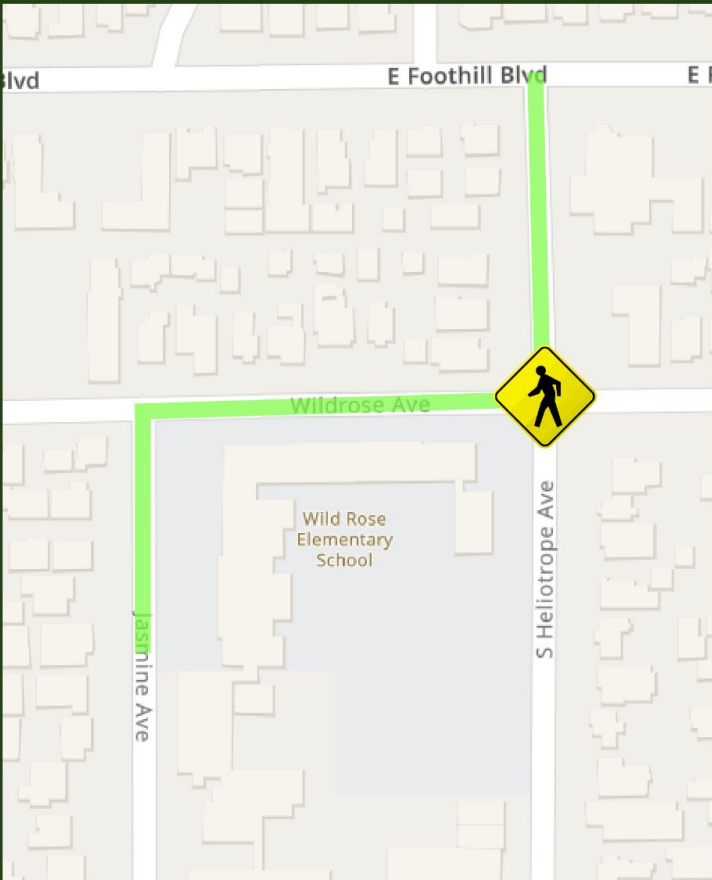


Traveling South:

Use Peck Road with sidewalks
on both sides of the road.

Wild Rose School of Creative Arts

Safe Passageways

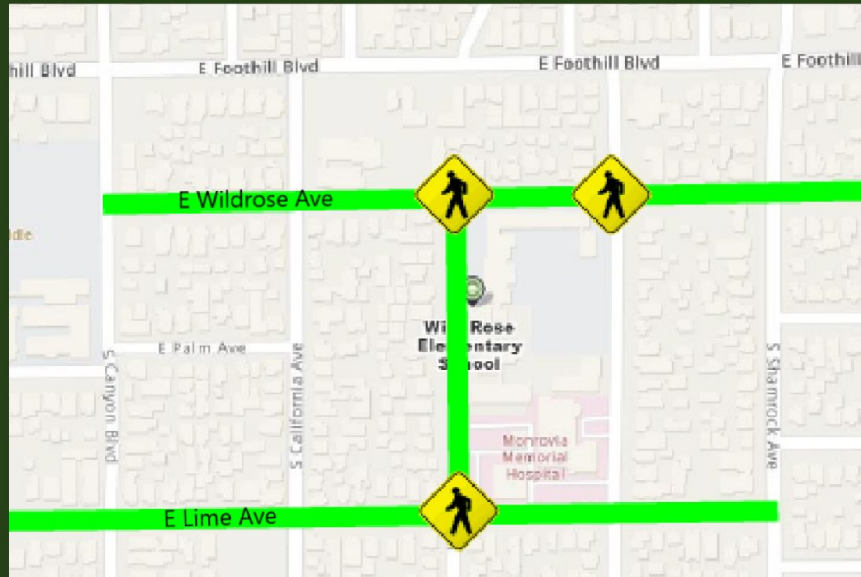


Traveling North:

If going north on Heliotrope, **use the 4-way demarcated crosswalk** at Wildrose Ave/Heliotrope Ave.

Wild Rose School of Creative Arts

Safe Passageways



Traveling East/West:

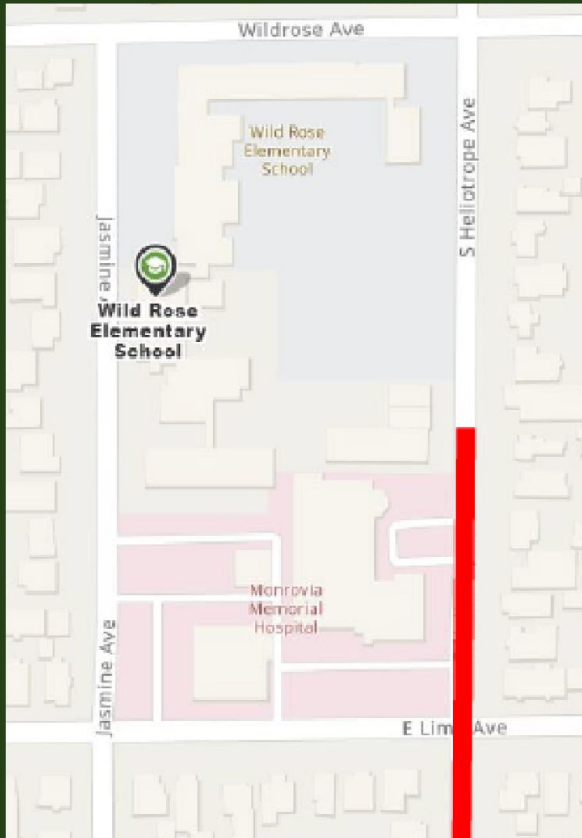


Travel on Wildrose Ave. Marked 2-way crosswalk at Wildrose and Jasmine Ave.; marked 4-way crosswalk at Heliotrope Ave./Wildrose. Sidewalks on both sides of the street.

To travel East on Lime Ave.: **Take Jasmine south** and use a 4-way crosswalk to travel Lime to the east or to the west.

Wild Rose School of Creative Arts

Safe Passageways



Traveling South:

If traveling south on Heliotrope, **avoid crossing Lime Ave if possible**. This intersection has a 4-way marked crosswalk, but there are no stop signs for East/West traffic. The **preferred crossing passage** would be located at Lime Ave./Jasmine Ave for south passage.